REPUBLIQUE DE VANUATU

JOURNAL OFFICIEL

REPUBLIC OF VANUATU

OFFICIAL GAZETTE

24 JUIN 2020 | **NO. 45** | **24 JUNE 2020**

SONT PUBLIES LES TEXTES SUIVANTS

NOTIFICATION OF PUBLICATION

ORDER

PUBLIC ROADS ACT NO. 35 OF 2013

- DECLARATION OF PUBLIC ROADS ORDER NO. 83 – 85 OF 2020

LEGAL NOTICE

LABOUR (WORK PERMITS) ACT [CAP 187]

- PROPOSED CHANGES ON THE LIST OF RESERVED OCCUPATIONS NOTICE NO. 67 OF 2020

REPUBLIC OF VANUATU

PUBLIC ROADS ACT NO. 35 OF 2013

Declaration of Public Roads
Order No. 83 of 2020

In exercise of the powers conferred on me by section 3 of the Public Roads Act No. 35 of 2013, I, the Honourable JAY NGWELE, Minister of Infrastructure and Public Utilities, make the following Order.

1 Declaration of public roads

(1) The following roads on the island of Tanna referred to in Schedule 1 are declared as public roads.

(2) In addition to subclause (1), the maps in Schedule 2 correspond to the public roads declared in Schedule 1.

2 Commencement

This Order is taken to have commenced on 13 May 2020.

Made at Port Vila this 3 day of June, 2020.

Honourable JAY NGWELE
Minister of Public Infrastructure and Public Utilities

MINISTRY OF INFRASTRUCTURE & PUBLIC UTILITIES
PMB 9057
PORT VILA
VANUATU
TEL:22790/33470
MINISTER

SCHEDULE 1

Unique Road Number	Description	Length (km)	Class	Sections
6175	Enafa Bible school via Ianalbat to Entenvi School	8.020	Feeder	GPS6175
6176	Green Hill to Imafen village	4.650	Feeder	GPS6176
6177	Green Point Jct to Manuapen Jct	28.280	Arterial	GPS6177
6178	Hospital Jct to Lowinio	7.470	Feeder	GPS6178
6179	Imailone Jct to Tafea college	2.320	Feeder	GPS6179
6180	Imanaka Jct to LowiaruJct	8.920	Arterial	GPS6180
6181	Kito Jct to Waisisi Bay	2.620	Feeder	GPS6181
6182	Konomas Jct 2 to Lenakel Hospital (Hill Rd).	0.565	Arterial	GPS6182
6183	Lamnatu Jct via Lamlu School to Lamlu village	1.420	Feeder	GPS6183
6184	Lawanialu hill to Lenakel Stadium Jct	14.870	Arterial	GPS6184
6185	Lenakel Market Jct to Nikoletan Jct	0.220	Arterial	GPS6185
6186	Lenakel Stadium Jct to Lenakel main Jct.	0.175	Arterial	GPS6186
6187	Lowanatom Jct to Lowanatom School	0.649	Feeder	GPS6187
6188	Lowiaru Jct to Green Hill	9.380	Feeder	GPS6188
6189	Lowiaru Jct to Nos blo pig Jct	8.870	Arterial	GPS6189
6190	Manuapen Jct to Lawanialu hill	19.720	Arterial	GPS6190
6191	Manuapen Jct to Port Resolution	3.840	Feeder	GPS6191
6192	Old Airport Jct to Imokland	3.420	Feeder	GPS6192
6193	Post letter Jct to Telekei hospital (White Sands)	2.000	Feeder	GPS6193
6194	Sunset Bungalow Jct to Old Airport Jct	1.020	Feeder	GPS6194
6195	Tafea coop Jct to Konomas Jct (Coastal Rd)	0.809	Arterial	GPS6195
6196	Tafea coop Jct to Tanna Lodge Jct	3.650	Arterial	GPS6196
6197	Tanna Lodge Jct to Green Point	14.040	Arterial	GPS6197
6198	Tanna lodge Jct to Yakel Nakamal		Feeder	GPS6198

		6.760		
6199	Tuhu Jct via Lown School to Lenakel stadium	8.700	Feeder	GPS6199
6200	Urenaep Jct to LenamiJct(Isangel loop)	2.250	Arterial	GPS6200
6201	White Grass Bungalow to Tafea coop Jct	11.080	Arterial	GPS6201
6202	White Grass Bungalow to Enafa Bible School	7.950	Feeder	GPS6202
6203	Ashplain Jct 1 to Ienumakel village	1.930	Feeder	GPS6203
6204	Ashplain Jct 2 to Nazeret village	3.660	Feeder	GPS6204
6205	Ashplain Jct 3 to Sulphur Bay	1.839	Feeder	GPS6205
6206	Balenien Jct to Bethel Jct	6.320	Feeder	GPS6206
6207	Enalpaine Jct to Isaka School	1.170	Feeder	GPS6207
6208	Enima Jct to Lapangtowa village	1.500	Feeder	GPS6208
6209	Enima Jct to Nalngunia village	1.450	Feeder	GPS6209
6210	Enketelei Jct to Enketelei School	4.550	Feeder	GPS6210
6211	Enwokar Jct to Ehniu School	0.940	Feeder	GPS6211
6212	Fetukai Jct to Louniel blackbeach	4.650	Feeder	GPS6212
6213	Galalee village to Louniou Jct	2.050	Feeder	GPS6213
6214	Green Hill Jct to Green Hill village 2.	1.420	Feeder	GPS6214
6215	Green point Jct to Green point School	0.617	Feeder	GPS6215
6216	Iakus Jct to Iapkisip Nakamal	1.000	Feeder	GPS6216
6217	Ianangai Jct to Ianapkasu village	4.170	Feeder	GPS6217
6218	Ienpinan Jct to Namarat Jct 2	2.820	Feeder	GPS6218
6219	Ienumakel Jct to Ienapuas village	0.800	Feeder	GPS6219
6220	Ietap Jct to Ipekel Jct	2.870	Feeder	GPS6220
6221	Ikamhau Jct to Karimasanga Jct 1	2.550	Feeder	GPS6221
6222	Ikapau Jct to Lowmetuan Village	4.540	Feeder	GPS6222
6223	Ikiti School Jct to Ienuhup village	1.040	Feeder	GPS6223
6224	Ashplain Jct 4 to Imaio Village	2.140	Feeder	GPS6224

6225	Imokland via big nabanga to Letaus Jct	4.900	Feeder	GPS6225
6226	Ipai Jct to Ikouras Jct	2.080	Feeder	GPS6226
6227	Isaka Jct to Galalee Jct	1.590	Feeder	GPS6227
6228	Isangel Jct to Isla Nakamal	6.610	Feeder	GPS6228
6229	Isla Jct to Balenien Village	1.700	Feeder	GPS6229
6230	Iwel Jct 2 to Lapangnuing Village	1.430	Feeder	GPS6230
6231	Iwel Jct toTafea college Jct	6.480	Feeder	GPS6231
6232	Karimasanga Jct 2 to Ikamhau School	2.450	Feeder	GPS6232
6233	Kepatu Jct to Imlau Jct	4.890	Feeder	GPS6233
6234	Kisu Coffee Jct to Larwanu Jct	4.380	Feeder	GPS6234
6235	Lamlu Jct to Lowiamim Jct	1.400	Feeder	GPS6235
6236	Lanikam Jct to Ieunal village	0.721	Feeder	GPS6236
6237	Lapkit School Jct to Lenamar Jct	1.220	Feeder	GPS6237
6238	Latowabom Jct to Lapkit Jct	1.430	Feeder	GPS6238
6239	Lawankongan Jct to Lawnata School	4.810	Feeder	GPS6239
6240	Lenbubunamal Jct to Lemtehekel Jct	1.850	Feeder	GPS6240
6241	Loukalou Village to Lounara Jct	5.550	Feeder	GPS6241
6242	Loukatai Jct to Lounapkamai Jct	2.110	Feeder	GPS6242
6243	Lounapil Jct 1 to Itutu village	1.670	Feeder	GPS6243
6244	Lounapil Jct 2 to Lounapil Jct 3	0.261	Feeder	GPS6244
6245	Lounapuas Jct to Learvi village	1.760	Feeder	GPS6245
6246	Louniel Jct to Enam School (Lawur Village)	4.030	Feeder	GPS6246
6247	Loupukas Jct to Ipak Jct	8.430	Feeder	GPS6247
6248	Lowiaru Jct 2 to Loukaleu village	2.810	Feeder	GPS6248
6249	Lownow Jct to friendly bungalows	3.590	Feeder	GPS6249
6250	Namarat Jct to Enfintana village	4.460	Feeder	GPS6250
6251	Namaruan Jct tolokau village	2.870	Feeder	GPS6251

6252	Namilau Jct to Ienapuk village	7.800	Feeder	GPS6252
6253	Nanarere Jct to Ikichie	0.841	Feeder	GPS6253
6254	Neketam Jct to Leipuku village	2.470	Feeder	GPS6254
6255	Nikoletan Jct 2 to Lenakel Market Jct 2	0.233	Feeder	GPS6255
6256	Nipikiteing Jct to Lamkael Jct	3.490	Feeder	GPS6256
6257	Origin Gas Jct to Baland Jct	0.424	Feeder	GPS6257
6258	Origin Gas Jct to Lowanpil Jct	8.380	Feeder	GPS6258
6259	Port Resolution Jct to Port Resolution (Hot Water)	1.790	Feeder	GPS6259
6260	Tuhu School Jct to Lowiamim Jct	2.540	Feeder	GPS6260
6261	Yakel Nakamal Jct to Ianuklapang Nakamal	1.640	Feeder	GPS6261

SCHEDULE 2
MAPS ANNEX TO THE ORDER NO. 007 OF 2020 FOR THE DECLARATION AND CLASSIFICATION OF THE PUBLIC ROADS ON THE ISLAND OF TANNA

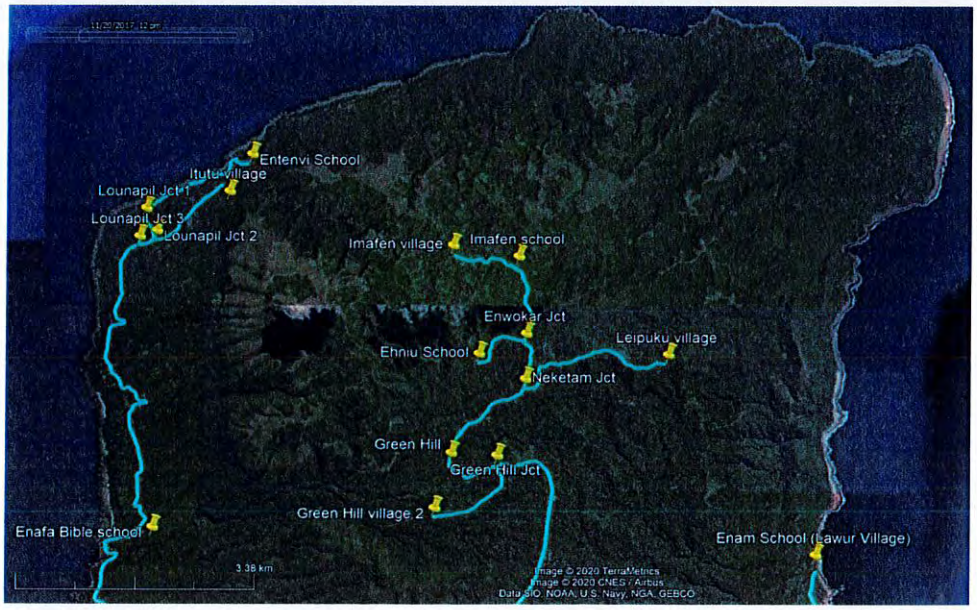

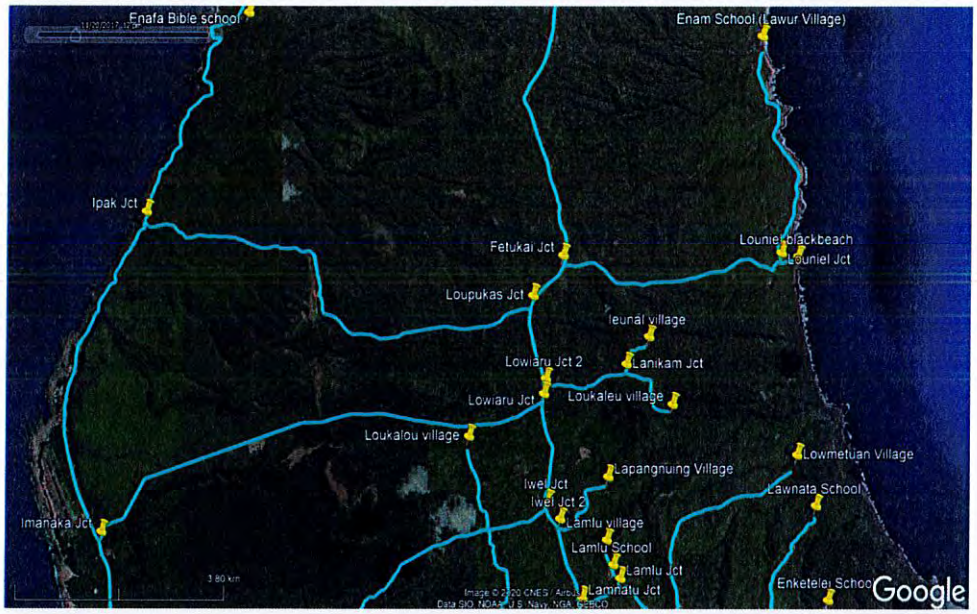
Enafa Bible school
Enam School (Lawur Village)
Ipak Jct
Fetukai Jct
Lounie blackbeach
Louniel Jct
Loupukas Jct
Ieunal village
Lowiaru Jct 2
Lanikam Jct
Lowiaru Jct
Loukaleu village
Loukalou village
Lowmetuan Village
Lapangnuing Village
Iwel Jct
Iwel Jct 2
Lawnata School
Imanaka Jct
Lamlu village
Lamlu School
Lamlu Jct
Lamnatu Jct
Enketelei School
Google

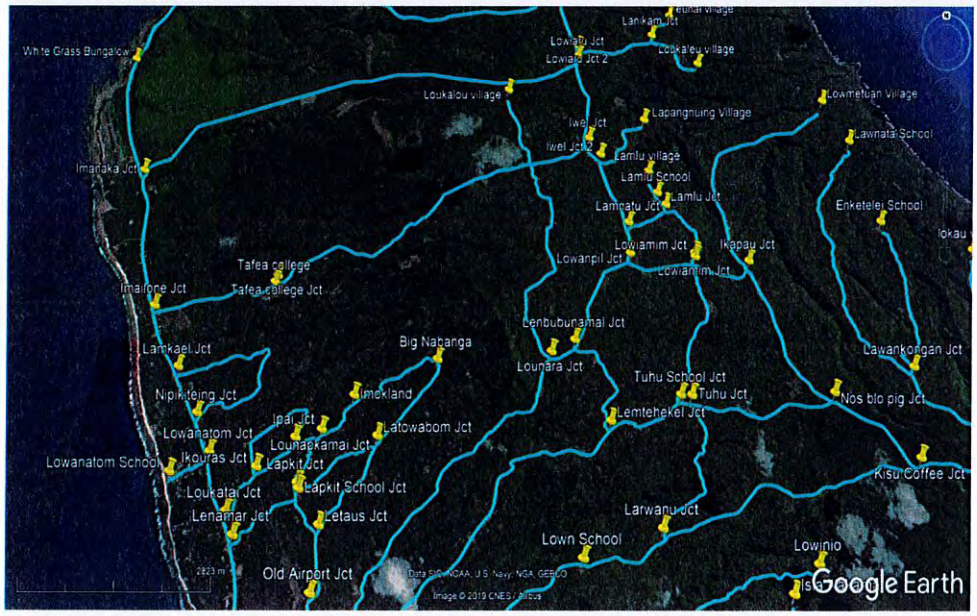
White Grass Bungalow
Lanikam Jct
Lowiaru Jct
Lowiaru Jct 2
Loukaleu village
Loukalou village
Lowmetuan Village
Lapangnuing Village
Iwel Jct
Iwel Jct 2
Lawnata School
Imanaka Jct
Lamlu village
Lamlu School
Lamnatu Jct
Lamlu Jct
Enketelei School
Lowiamim Jct
Ikapau Jct
Lowanpil Jct
Lowiamim Jct
Tafea college
Imaiione Jct
Tafea college Jct
Lenbubunamal Jct
Big Nabanga
Lamkael Jct
Lounara Jct
Lawankongan Jct
Tuhu School Jct
Tuhu Jct
Nipikteing Jct
Imekland
Nos blo pig Jct
Lemtehekel Jct
Ipai Jct
Lowanatom Jct
Latowabom Jct
Lounapkamai Jct
Lowanatom School
Ikouras Jct
Lapkit Jct
Kisu Coffee Jct
Lapkit School Jct
Loukatai Jct
Lenamar Jct
Letaus Jct
Larwanu Jct
Lown School
Lowinio
Old Airport Jct
Google Earth

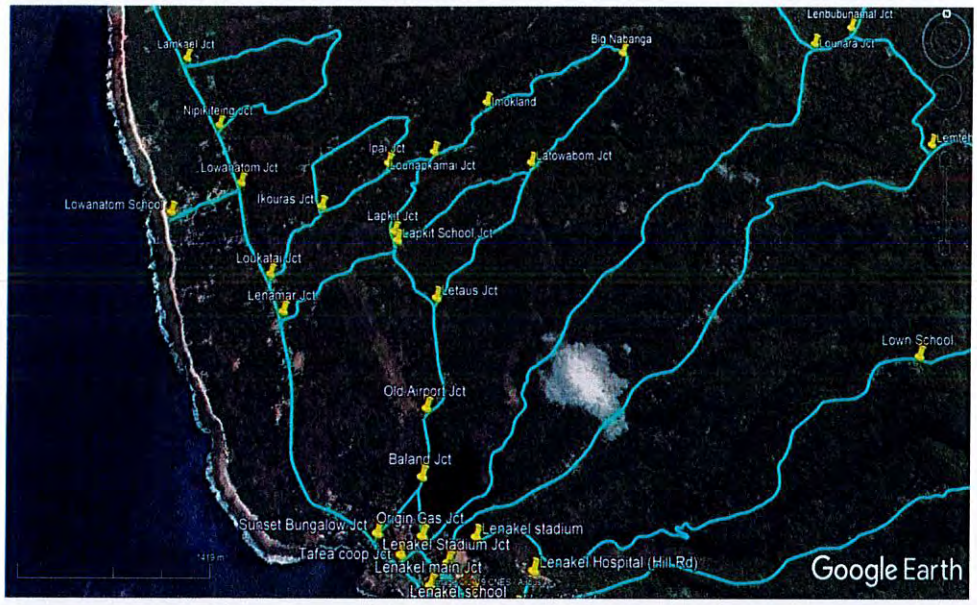
Lenbubunamal Jct
Big Nabanga
Lounara Jct
Lamkael Jct
Imokland
Nipikterng Jct
Ipai Jct
Lounapkamai Jct
Latowabom Jct
Lowanatom Jct
Lemlet
Lowanatom School
Ikouras Jct
Lapkit Jct
Lapkit School Jct
Loukatai Jct
Lenamar Jct
Letaus Jct
Lown School
Old Airport Jct
Baland Jct
Sunset Bungalow Jct
Origin Gas Jct
Lenakel stadium
Lenakel Stadium Jct
Tafea coop Jct
Lenakel main Jct
Lenakel Hospital (Hill Rd)
Lenakel school
Google Earth

Lapangnung Village
Lawnata School
Lamlu village
Lamlu School
Lamlu Jct
Lamnatu Jct
Enketelei School
Lowiamim Jct
Ikapau Jct
Lowanpil Jct
Lowiamim Jct
Iokau village
Learvi village
Lenbubunamal Jct
Lounara Jct
Lounapuas Jct
Lawankongan Jct
Namaruan Jct
Tuhu School Jct
Tuhu Jct
Nos bio pig Jct
Lawanialu hill
Lemterekel Jct
Enketelei Jct
Kisa Coffee Jct
Google Earth

Wasisi Bay
Ickau village
Learvi village
Lapanatowa village
Lounapuas Jct
Nalngunia village
friendly bungalows
Namarujan Jct
Kito Jct
Enima Jct
Lownow Jct
Ikiche
Telekei hospital (White Sands)
Ienapuas village
Nanarere Jct
Ashplain Jct 1
Post letter Jct
Ienumakel village
Ienumakel Jct
Ashplain Jct 2
Sulphur Bay
Ashplain Jct 3
Nazeret village
Enalpaine Jct
Isaka Jct
Google Earth

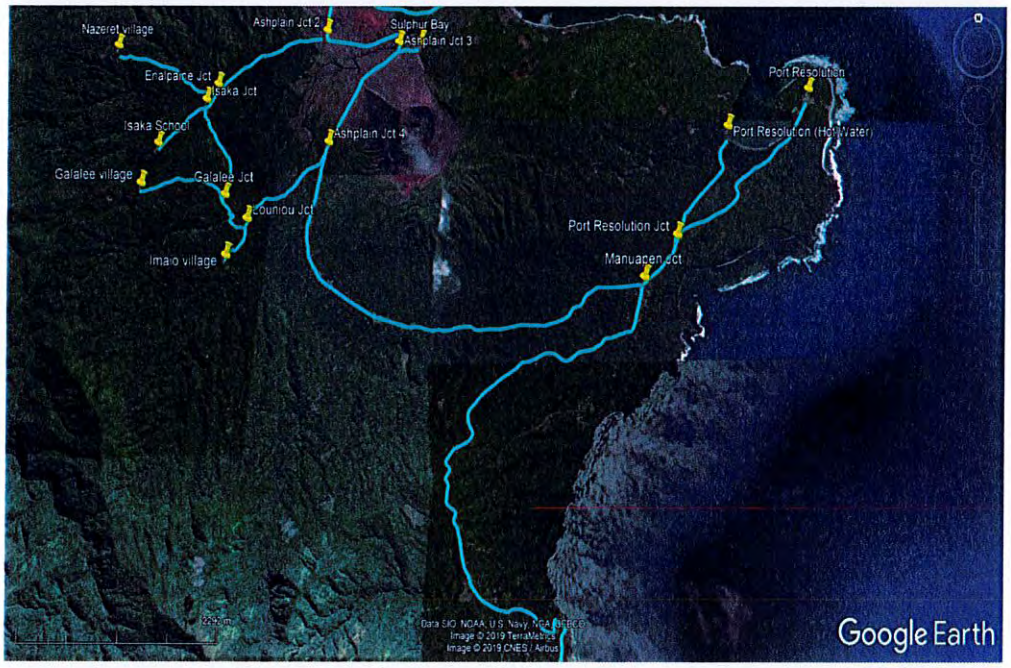
Nazeret village
Ashplain Jct 2
Sulphur Bay
Ashplain Jct 3
Enalpaine Jct
Isaka Jct
Isaka School
Ashplain Jct 4
Port Resolution
Port Resolution (Hot Water)
Galalee village
Galalee Jct
Lounou Jct
Port Resolution Jct
Imaio village
Manuapen Jct
Google Earth

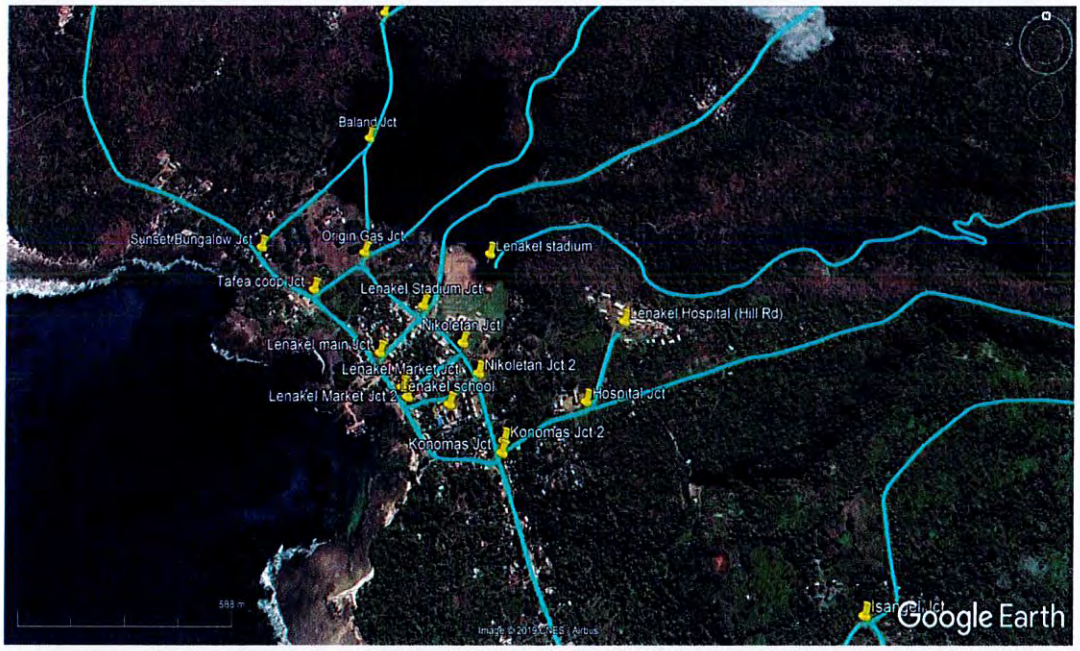
Balandi Jct
Sunset Bungalow Jct
Origin Gas Jct
Lenakel stadium
Tafea coop Jct
Lenakel Stadium Jct
Lenakel Hospital (Hill Rd)
Nikoletan Jct
Lenakel main Jct
Lenakel Market Jct
Nikoletan Jct 2
Lenakel school
Lenakel Market Jct 2
Hospital Jct
Konomas Jct
Konomas Jct 2
Google Earth

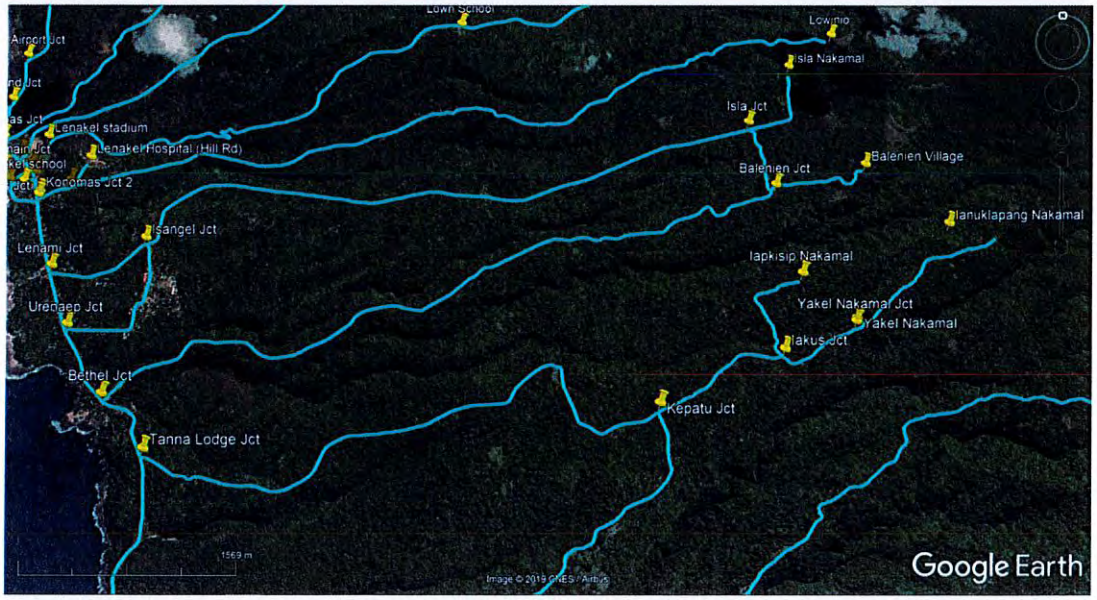
Lowrio
Isla Nakamal
Isla Jct
Lenakel stadium
Lenakel Hospital (Hill Rd)
Balenien Village
Balenien Jct
Konomas Jct 2
Ianuklapang Nakamal
Isangel Jct
Lenami Jct
Iapkisip Nakamal
Yakel Nakamal Jct
Yakel Nakamal
Urenaep Jct
Iakus Jct
Bethel Jct
Kepatu Jct
Tanna Lodge Jct
Google Earth

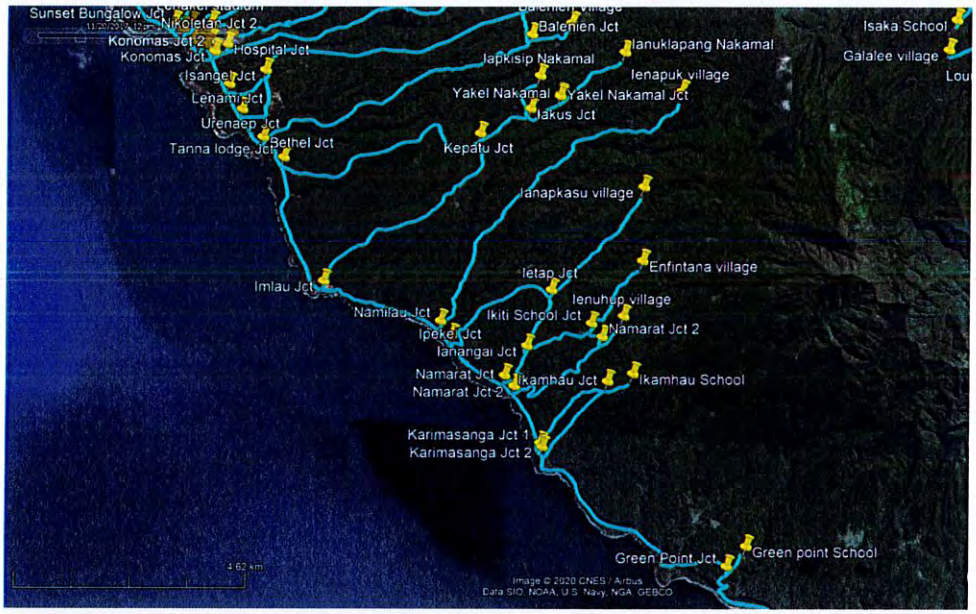
Sunset Bungalow Jct
Nikoletan Jct 2
Konomas Jct 2
Konomas Jct
Hospital Jct
Isange Jct
Lenamar Jct
Ufenaep Jct
Tanna lodge Jct
Bethel Jct
Balemen Jct
Ianuklapang Nakamal
Iapkisip Nakamal
Ienapuk village
Yakel Nakamal
Yakel Nakamal Jct
Iakus Jct
Kepatu Jct
Ianapkasu village
Enfintana village
Ietap Jct
Imlau Jct
Ienuhup village
Namilau Jct
Ikiti School Jct
Namarat Jct 2
Ipekel Jct
Ianangai Jct
Namarat Jct
Ikamhau Jct
Ikamhau School
Namarat Jct-2
Karimasanga Jct 1
Karimasanga Jct 2
Green Point Jct
Green point School
Isaka School
Galalee village
4.62 km
Image © 2020 CNES / Airbus
Data SIO, NOAA, U.S. Navy, NGA, GEBCO

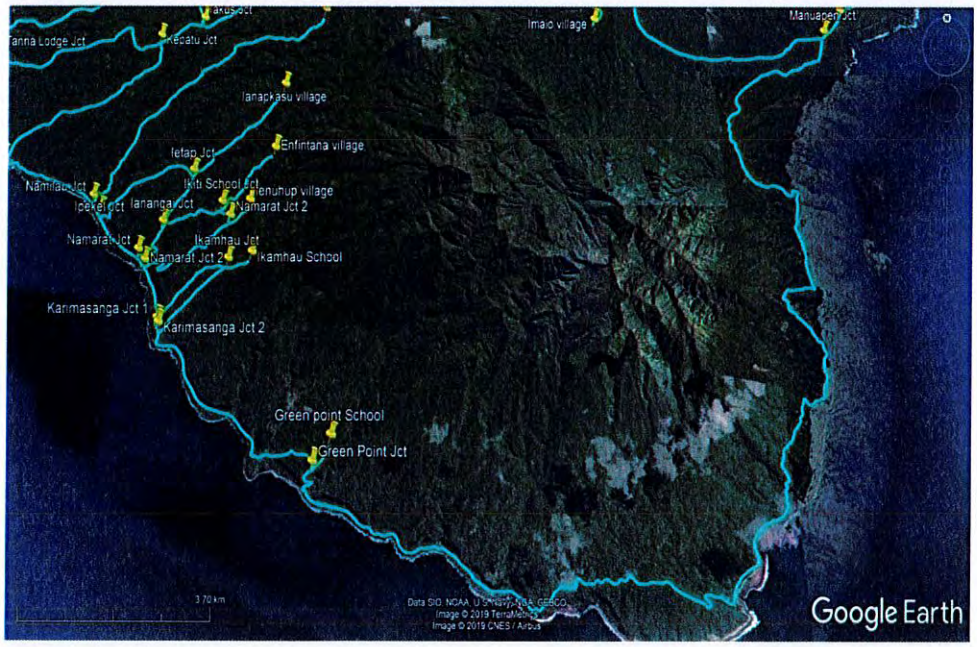
Tanna Lodge Jct
Kepatu Jct
Imao village
Manuapen Jct
Ianapkasu village
Enfintana village
Ietap Jct
Namilau Jct
Ikiti School Jct
Ienuhup village
Ipekel Jct
Ianangai Jct
Namarat Jct 2
Namarat Jct
Ikamhau Jct
Ikamhau School
Karimasanga Jct 1
Karimasanga Jct 2
Green point School
Green Point Jct
3.70 km
Google Earth

REPUBLIC OF VANUATU

PUBLIC ROADS ACT NO. 35 OF 2013

Declaration of Public Roads
Order No. 84 of 2020

In exercise of the powers conferred on me by section 3 of the Public Roads Act No. 35 of 2013, I, the Honourable JAY NGWELE, Minister of Infrastructure and Public Utilities, make the following Order.

1 Declaration of public roads

(1) The following roads on the urban area of the island of Santo referred to in Schedule 1 are declared as public roads.

(2) In addition to subclause (1), the maps in Schedule 2 correspond to the public roads declared in Schedule 1.

2 Commencement

This Order is taken to have commenced on 13 May 2020.

Made at Port Vila this 3 **day of** June **, 2020.**

MINISTRY OF INFRASTRUCTURE & PUBLIC UTILITIES
PMB 9057
PORT VILA
VANUATU
TEL:22790/33470
MINISTER

Honourable JAY NGWELE
Minister of Infrastructure and Public Utilities

SCHEDULE 1

Unique Road Number	Description	Length (km)	Class	GPS Track Reference Number
6415	LR1 (Saint. Michel area)	0.41	Feeder	GPS6415
6416	LR2 (Behind Radio Station area)	0.27	Feeder	GPS6416
6417	LR3 (Behind Radio Station area)	0.19	Feeder	GPS6417
6418	LR4 (Behind Radio Station area)	0.32	Feeder	GPS6418
6419	LR5 (Behind Radio Station area)	0.12	Feeder	GPS6419
6420	LR6 (Behind Radio Station area)	0.10	Feeder	GPS6420
6421	LR7 (Santo Abattoir area)	0.99	Feeder	GPS6421
6422	LR8 (Santo Abattoir area)	0.56	Feeder	GPS6422
6423	LR9 (Capricorn area)	0.15	Feeder	GPS6423
6424	LR10 (Santo Abattoir area)	0.51	Feeder	GPS6424
6425	LR11 (Santo Abattoir area)	1.15	Feeder	GPS6425
6426	LR12 (Santo Abattoir area)	0.21	Feeder	GPS6426
6427	LR13 (Santo Abattoir area)	0.42	Feeder	GPS6427
6428	LR14 (Santo Abattoir area)	0.33	Feeder	GPS6428
6429	LR15 (Santo Abattoir area)	0.57	Feeder	GPS6429
6430	LR16 (Santo Abattoir area)	0.15	Feeder	GPS6430
6431	LR17 (Santo Abattoir area)	0.17	Feeder	GPS6431
6432	LR18 (Bibiborn area)	0.52	Feeder	GPS6432
6433	LR19 (Bibiborn area)	0.28	Feeder	GPS6433
6434	LR20 (Bibiborn area)	0.40	Feeder	GPS6434
6435	LR21 (Melcoffe industrial Park area)	0.28	Feeder	GPS6435
6436	LR22 (Maritime college area)	0.31	Feeder	GPS6436
6437	LR23 (Beach Front Resort area)	0.47	Feeder	GPS6437
6438	LR24 (Mango area)		Feeder	GPS6438

		3.42		
6439	LR25 (Mango area)	0.19	Feeder	GPS6439
6440	LR26 (Mango area)	0.34	Feeder	GPS6440
6441	LR27 (Mango area)	0.11	Feeder	GPS6441
6442	LR28 (Mango area)	0.17	Feeder	GPS6442
6443	LR29 (Mango area)	0.68	Feeder	GPS6443
6444	LR30 (Mango area)	0.34	Feeder	GPS6444
6445	LR31 (Mango area)	0.47	Feeder	GPS6445
6446	LR32 (Mango area)	0.31	Feeder	GPS6446
6447	LR33 (Lyce'e Luganville area)	0.82	Feeder	GPS6447
6448	LR34 (Lyce'e Luganville area)	0.33	Feeder	GPS6448
6449	LR35 (Simeon Aru area)	0.31	Feeder	GPS6449
6450	LR36 (Simeon Aru area)	0.29	Feeder	GPS6450
6451	LR37 (Pepsi area)	1.21	Feeder	GPS6451
6452	LR38 (Luganville town to Pepsi area)	2.04	Feeder	GPS6452
6453	LR39 (Luganville town to Pepsi area)	1.98	Feeder	GPS6453
6454	LR40 (Pepsi area)	1.35	Feeder	GPS6454
6455	LR41 (Pepsi area)	0.81	Feeder	GPS6455
6456	LR42 (Pepsi area)	0.33	Feeder	GPS6456
6457	LR43 (Pepsi area)	0.17	Feeder	GPS6457
6458	LR44 (Pepsi area)	0.15	Feeder	GPS6458
6459	LR45 (Pepsi area)	0.13	Feeder	GPS6459
6460	LR46 (Pepsi area)	0.12	Feeder	GPS6460
6461	LR47 (Pepsi area)	0.12	Feeder	GPS6461
6462	LR48 (Pepsi area)	0.36	Feeder	GPS6462
6463	LR49 (Pepsi area)	1.50	Feeder	GPS6463
6464	LR50 (Pepsi to Solwe area)		Feeder	GPS6464

		1.08		
6465	LR51 (Vui head office to Solwe area)	1.78	Feeder	GPS6465
6466	LR52 (Solwe area)	0.66	Feeder	GPS6466
6467	LR53 (Palm Station area)	0.28	Feeder	GPS6467
6468	LR54 (Luganville town area)	0.33	Feeder	GPS6468
6469	LR55 (Luganville town area)	0.43	Feeder	GPS6469
6470	LR56 (Luganville town area)	0.52	Feeder	GPS6470
6471	LR57 (Luganville town area)	1.24	Feeder	GPS6471
6472	LR58 (Luganville town area)	0.78	Feeder	GPS6472
6473	LR59 (Luganville town area)	0.16	Feeder	GPS6473
6474	LR60 (Luganville town area)	0.15	Feeder	GPS6474
6475	LR60 (Luganville town area)	0.14	Feeder	GPS6475
6476	LR62 (Luganville town area)	0.06	Feeder	GPS6476
6477	LR63 (Luganville town area)	0.12	Feeder	GPS6477
6478	LR64 (Luganville town area)	0.30	Feeder	GPS6478
6479	LR65 (Luganville town area)	0.33	Feeder	GPS6479
6480	LR66 (Luganville town area)	1.05	Feeder	GPS6480
6481	LR67 (Luganville town area)	0.40	Feeder	GPS6481
6482	LR68 (Palm Station area)	1.47	Feeder	GPS6482
6483	LR69 (Solwe area)	1.43	Feeder	GPS6483
6484	LR70 (Solwe area)	0.22	Feeder	GPS6484
6485	LR71 (Solwe area)	0.18	Feeder	GPS6485
6486	LR72 (Solwe area)	0.16	Feeder	GPS6486
6487	LR73 (Solwe area)	0.26	Feeder	GPS6487
6488	LR74 (Luganville town area)	1.56	Feeder	GPS6488
6489	LR75 (Luganville town area)	0.12	Feeder	GPS6489
6490	LR76 (Luganville town area)		Feeder	GPS6490

		0.58		
6491	LR77 (Luganville town area)	0.28	Feeder	GPS6491
6492	LR78 (Luganville town area)	0.14	Feeder	GPS6492
6493	LR79 (Luganville town area)	0.70	Feeder	GPS6493
6494	LR80 (Luganville town area)	1.15	Feeder	GPS6494
6495	LR81 (Behind fire station to Hospital area)	0.49	Feeder	GPS6495
6496	LR82 (Hospital to Correctional service area)	0.25	Feeder	GPS6496
6497	LR83 (Hospital area)	0.25	Feeder	GPS6497
6498	LR84 (Hospital area)	0.23	Feeder	GPS6498
6499	LR85 (Sanma Province area)	0.50	Feeder	GPS6499
6500	LR86 (Solomon's hill area)	0.19	Feeder	GPS6500
6501	LR87 (Solomon's hill area)	1.44	Feeder	GPS6501
6502	LR88 (Solomon's hill area)	0.07	Feeder	GPS6502
6503	LR89 (Solomon's hill area)	0.09	Feeder	GPS6503
6504	LR90 (Solomon's hill area)	1.32	Feeder	GPS6504
6505	LR91 (Fresh wind area)	0.64	Feeder	GPS6505
6506	LR92(Behind fire station area)	0.47	Feeder	GPS6506
6507	LR93(Housing co-operation to Santo East School)	0.15	Feeder	GPS6507
6508	LR94(Chapui area)	0.51	Feeder	GPS6508
6509	LR95(Chapui area)	0.14	Feeder	GPS6509
6510	LR96(Chapui area)	0.30	Feeder	GPS6510
6511	LR97(Chapui area)	0.18	Feeder	GPS6511
6512	LR98(Chapui area)	0.19	Feeder	GPS6512
6513	LR99(Chapui area)	0.98	Feeder	GPS6513
6514	LR100(Chapui area)	0.12	Feeder	GPS6514
6515	LR101(Chapui area)	1.39	Feeder	GPS6515
6516	LR102(Chapui area)		Feeder	GPS6516

		1.04		
6517	LR103(Chapui area)	1.62	Feeder	GPS6517
6518	LR104(Chapui area)	0.42	Feeder	GPS6518
6519	LR105(Chapui area)	0.45	Feeder	GPS6519
6520	LR106(Chapui area)	0.40	Feeder	GPS6520
6521	LR107(Chapui area)	0.29	Feeder	GPS6521
6522	LR108(Chapui area)	0.19	Feeder	GPS6522
6523	LR109 (Chapui area)	0.20	Feeder	GPS6523
6524	LR110 (Luganville town area)	0.30	Feeder	GPS6524
6525	LR111 (Luganville town area)	0.19	Feeder	GPS6525
6526	LR112 (Luganville town area)	0.19	Feeder	GPS6526
6527	LR113 (Luganville town area)	0.60	Feeder	GPS6527
6528	LR114 (Luganville town area)	0.60	Feeder	GPS6528
6529	LR115 (Shell area)	0.62	Feeder	GPS6529
6530	LR116 (Shell area)	1.09	Feeder	GPS6530
6531	LR117 (British Paddock to Show ground area)	2.04	Feeder	GPS6531
6532	LR118 (Show ground area)	1.56	Feeder	GPS6532
6533	LR119 (Show ground area)	2.11	Feeder	GPS6533
6534	LR120 (Show ground area)	0.24	Feeder	GPS6534
6535	LR121 (Show ground area)	0.60	Feeder	GPS6535
6536	LR122 (Show ground area)	0.70	Feeder	GPS6536
6537	LR123 (Show ground area)	0.47	Feeder	GPS6537
6538	LR124 (Show ground area)	0.42	Feeder	GPS6538
6539	LR125 (Show ground area)	0.48	Feeder	GPS6539
6540	LR126 (Show ground area)	0.24	Feeder	GPS6540
6541	LR127 (Show ground area)	0.76	Feeder	GPS6541
6542	LR128 (Show ground area)		Feeder	GPS6542

		0.67		
6543	LR129 (Show ground area)	0.82	Feeder	GPS6543
6544	LR130 (Show ground area)	0.24	Feeder	GPS6544
6545	LR131 (Show ground area)	0.25	Feeder	GPS6545
6546	LR132 (Show ground area)	0.20	Feeder	GPS6546
6547	LR133 (Show ground area)	2.63	Feeder	GPS6547
6548	LR134 (Show ground area)	1.69	Feeder	GPS6548
6549	LR135 (Show ground area)	0.19	Feeder	GPS6549
6550	LR136 (Show ground area)	1.48	Feeder	GPS6550
6551	LR137 (Show ground area)	0.58	Feeder	GPS6551
6552	LR138 (Show ground area)	0.19	Feeder	GPS6552
6553	LR139 (Palm Estate area)	0.91	Feeder	GPS6553
6554	LR140 (Palm Estate area)	0.34	Feeder	GPS6554
6555	LR141 (Palm Estate area)	0.59	Feeder	GPS6555
6556	LR142 (Palm Estate area)	0.21	Feeder	GPS6556
6557	LR143 (Palm Estate area)	0.20	Feeder	GPS6557
6558	LR144 (Pekoa Airport area)	1.28	Feeder	GPS6558
6559	LR145 (Belbarav area)	0.12	Feeder	GPS6559
6560	LR146 (Banban big sea area)	0.25	Feeder	GPS6560
6561	LR147 (Banban big sea area)	0.38	Feeder	GPS6561
6562	LR148 (Banban big sea area)	0.13	Feeder	GPS6562
6563	LR149 (Belbarav area)	0.46	Feeder	GPS6563
6564	LR150 (Belbarav area)	0.23	Feeder	GPS6564
6565	LR151 (Belbarav area)	0.40	Feeder	GPS6565
6566	LR152 (Belbarav area)	0.91	Feeder	GPS6566
6567	LR153 (Banban area)	0.49	Feeder	GPS6567
6568	LR154(Banban area)		Feeder	GPS6568

		0.28		
6569	LR155(Banban area)	0.28	Feeder	GPS6569
6570	LR156(Banban area)	0.52	Feeder	GPS6570
6571	LR157 (Banban area)	4.13	Feeder	GPS6571
6572	LR158 (Banban area)	0.85	Feeder	GPS6572
6573	LR159 (Banban area)	0.89	Feeder	GPS6573
6574	LR160 (Banban area)	2.79	Feeder	GPS6574
6575	LR161 (Pekoa Airport to Banban area)	1.84	Feeder	GPS6575
6576	LR162 (Banban area)	1.76	Feeder	GPS6576
6577	LR163 (Banban area)	1.55	Feeder	GPS6577
6578	LR164 (Banban area)	0.31	Feeder	GPS6578
6579	LR165 (Banban area)	0.39	Feeder	GPS6579
6580	LR166 (Banban area)	1.82	Feeder	GPS6580
6581	LR167 (Banban area)	0.84	Feeder	GPS6581
6582	LR168 (Banban area)	0.65	Feeder	GPS6582
6583	LR169 (Banban area)	0.62	Feeder	GPS6583
6584	LR170 (Banban area)	0.20	Feeder	GPS6584
6585	LR171 (Banban area)	3.09	Feeder	GPS6585
6586	LR172 (Banban area)	0.53	Feeder	GPS6586
6587	LR173 (Banban area)	0.39	Feeder	GPS6587
6588	LR174 (Banban area)	0.11	Feeder	GPS6588
6589	LR175 (Banban area)	0.14	Feeder	GPS6589
6590	LR176 (Banban area)	0.18	Feeder	GPS6590
6591	LR177 (Banban area)	2.05	Feeder	GPS6591
6592	LR178 (Banban area)	1.27	Feeder	GPS6592
6593	LR179 (Banban area)	1.17	Feeder	GPS6593
6594	LR180 (Banban area)		Feeder	GPS6594

		0.17		
6595	LR181 (Banban area)	2.30	Feeder	GPS6595
6596	LR182 (Banban area)	1.36	Feeder	GPS6596
6597	LR183 (Banban area)	1.26	Feeder	GPS6597
6598	LR184 (Tebroma area)	0.47	Feeder	GPS6598
6599	LR185 (Tebroma area)	0.19	Feeder	GPS6599
6600	LR186 (Tebroma area)	0.53	Feeder	GPS6600
6601	LR187 (Banban area)	2.41	Feeder	GPS6601
6602	LR188 (Banban area)	0.48	Feeder	GPS6602
6603	LR189 (Banban area)	0.29	Feeder	GPS6603
6604	LR190 (Banban area)	1.59	Feeder	GPS6604

SCHEDULE 2
MAPS ANNEX TO THE ORDER NO. 008 OF 2020 FOR THE DECLARATION AND CLASSIFICATION OF THE PUBLIC ROADS ON THE URBAN AREA OF THE ISLAND OF SANTO

LR18e
LR19s
LR19e
LR11s
LR16s
LR15e
LR16e
LR10e
LR8s
LR18s
LR7e
LR13e
LR14e
LR13s
LR12e
LR17e
LR15s
LR8e
LR14s
LR12s
LR17s
LR11e
LR9e
LR7s
LR9s
408 m
© 2019 Google
Image © 2020 CNES / Airbus

LR24s
LR23e
LR23s
LR22s
LR21e
LR20e
LR21s
LR22e
LR20s
295 m
© 2019 Google
Image © 2020 CNES / Airbus

LR63e
LR36e
LR58s
LR63s
LR35e
LR54s
LR57s
LR36s
LR25e
LR25s
LR27e
LR28e
LR35s
LR26s
LR31e
LR33e
LR28s
LR26e
LR32e
LR29e
LR27s
LR29s
LR34e
LR30e
LR30s
LR32s
LR31s
LR33s
LR34s
LR24s
LR23e
243 m
Image © 2020 CNES / Airbus

LR24e
LR68e
LR70e
LR70s
LR69e
LR49e
LR52s
LR71e
LR69s
LR72e
LR73s
LR50s
LR50e
LR73e
LR52e
LR41e
LR53s
LR42e
LR66e
LR68s
LR53e
LR67e
R37e
LR43e
LR42s
LR40s
LR90e
LR43s
LR38e
LR45e
LR44e
LR46e
LR39e
LR67s
LR46s
LR45s
LR47e
LR47s
LR54e
LR40e
LR49s
LR48e
LR44s
LR41s
R37s
LR55e
506 m
Image © 2020 CNES / Airbus

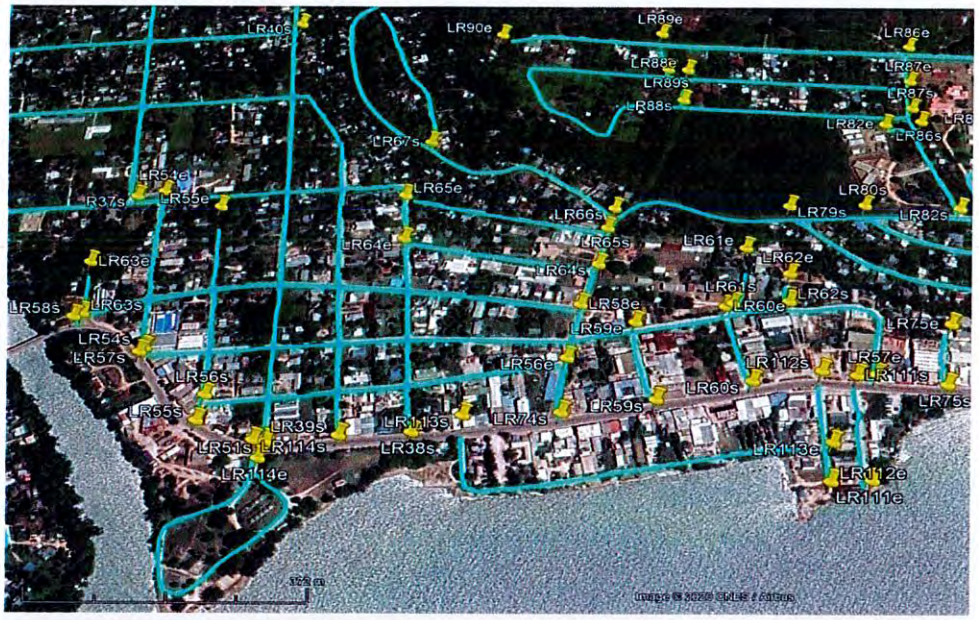
LR40s
LR90e
LR89e
LR86e
LR88e
LR87e
LR89s
LR87s
LR88s
LR82e
LR86s
LR67s
LR54e
LR37s
LR55e
LR65e
LR80s
LR66s
LR79s
LR82s
LR64e
LR65s
LR61e
LR62e
LR63e
LR64s
LR61s
LR62s
LR58s
LR63s
LR58e
LR60e
LR59e
LR75e
LR54s
LR57s
LR56e
LR112s
LR57e
LR111s
LR56s
LR60s
LR55s
LR59s
LR75s
LR39s
LR113s
LR74s
LR51s
LR114s
LR38s
LR113e
LR114e
LR112e
LR111e

LR86e
LR85e
LR103s
LR98s
LR101s
LR94e
LR97s
LR97e
LR87e
LR99s
LR102s
LR96s
LR87s
LR96e
LR82e
LR83e
LR86s
LR84e
LR95s
LR85s
LR95e
LR81e
LR80s
LR79s
LR82s
LR83s
LR84s
LR93s
LR93e
LR74e
LR79e
LR91s
LR94s
LR80e
LR75e
LR78e
LR81s
LR77s
LR76e
LR92s
LR57e
LR111s
LR76s
LR77e
LR75s
LR110s
LR78s
LR91e
LR92e
LR110e

LR99e
LR100e
LR100s
LR102e
LR104e
LR104s
LR99s
LR101e
LR103s
LR105e
LR105s
LR108e
LR107e
LR109e
LR107s
LR98e
LR106e
LR108s
LR106s
LR109s
LR98s
LR103s
LR97e
LR97s
LR94e
LR101s
LR102s
Image © 2020 CNES / Airbus

LR122e
LR124e
LR126s
LR127s
LR130e
LR130s
LR128s
LR131s
LR128e
LR129e
LR144e
LR138e
LR118s
LR134
LR137s
LR119e
LR135s
LR138s
LR134e
LR139e
LR141s
LR140s
LR116s
LR116e
LR115e
LR140e
LR142s
LR152e
LR143s
LR143e
LR115s
LR117s
LR142e
RL139s
LR144s
Image © 2020 CNES / Airbus
Google Earth

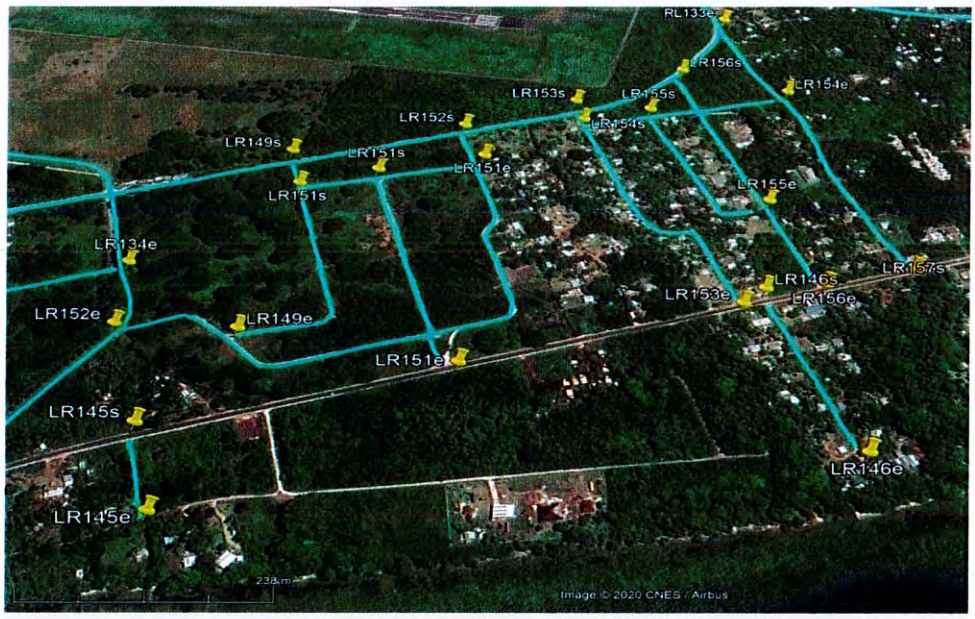
RL133e
LR156s
LR154e
LR153s
LR155s
LR152s
LR154s
LR149s
LR151s
LR151e
LR155e
LR151s
LR134e
LR157s
LR146s
LR153e
LR156e
LR152e
LR149e
LR151e
LR145s
LR146e
LR145e
238 m
Image © 2020 CNES / Airbus

LR185e
LR161e
LR177e
LR166e
LR179e
LR163e
LR157e
LR162e
LR179e
LR170s
LR168e
LR168s
LR171e
LR154e
LR170e
LR172s
LR181s
LR169s
LR169e
LR176e
LR174e
LR175e
LR180e
LR176s
LR171s
LR174s
LR173e
LR147s
LR148s
LR180s
LR175s
LR179s
LR177s
LR172e
LR178s
LR173s
LR148e
LR147e
396 m
Image © 2020 CNES / Airbus
Google Earth

LR190s
LR160e
LR187e
LR190e
LR183e
LR186e
LR184s
LR182e
LR181e
LR186s
LR185e
LR185s
LR184e
LR183s
LR188e
LR189e
LR158e
LR159e
LR160s
LR161s
LR159s
LR162s
LR189s
LR163s
LR164s
LR165s
LR188s
LR164e
LR165e
LR166s
LR182s
LR161e
LR158s
LR157e
RL133e
Google Earth

REPUBLIC OF VANUATU

PUBLIC ROADS ACT NO. 35 OF 2013

Declaration of Public Roads
Order No. 85 of 2020

In exercise of the powers conferred on me by section 3 of the Public Roads Act No. 35 of 2013, I, the Honourable JAY NGWELE, Minister of Infrastructure and Public Utilities, make the following Order.

1 Declaration of public roads

(1) The following roads on the island of Ambae referred to in Schedule 1 are declared as public roads.

(2) In addition to subclause (1), the maps in Schedule 2 correspond to the public roads declared in Schedule 1.

2 Commencement

This Order is taken to have commenced on 13 May 2020.

Made at Port Vila this 3 **day of** May**, 2020.**

MINISTRY OF INFRASTRUCTURE & PUBLIC UTILITIES
PMB 9057
PORT VILA
VANUATU
TEL:22790/33470
MINISTER

Honourable JAY NGWELE
Minister of Infrastructure and Public Utilities

SCHEDULE 1

Unique Road Number	Description	Length (km)	Class	GPS Track Reference Number
6262	Amata Jct to ApopoJct	3.01	Feeder	GPS6262
6263	AmboreJct to HukarereJct	1.10	Feeder	GPS6263
6264	Lemus Jct to AmbaebuluJct	1.39	Feeder	GPS6264
6265	LolopoepoeJct 2 to Abanga	3.15	Feeder	GPS6265
6266	LolovenueJct via Lolosori to LolopoepoeJct 1	9.60	Arterial	GPS6266
6267	LomakiJct to NambwrungweleJct 2	3.22	Feeder	GPS6267
6268	MaetaidanJct to NataluhangeleJct	3.57	Feeder	GPS6268
6269	NangweaJct to Nanigama	2.51	Feeder	GPS6269
6270	NavondaJct via NangweaJct to NakasaraJct	8.58	Arterial	GPS6270
6271	Nduindui Hospital Jct to SaranambukaJct	4.31	Feeder	GPS6271
6272	Ndundui School Jct to SaralokambuJct 2	2.95	Feeder	GPS6272
6273	NwangwelaholahoJct to LolotitimbaJct	3.51	Feeder	GPS6273
6274	SaratamataJct to Loloaru	26.31	Arterial	GPS6274
6275	SaratamataJct to Redcliff airport	30.16	Arterial	GPS6275
6276	Saratamata loop (i.eSaratamata Jct2 to SaratamataJct)	0.81	Feeder	GPS6276
6277	TovaleJct to VatmeameaJct	3.41	Feeder	GPS6277
6278	VilakalakaJct to HalaluluJct	1.23	Feeder	GPS6278
6279	VinambuluJct to Redcliff airport	19.96	Arterial	GPS6279
6280	VinambuluJct to VuihagwalaJct	11.70	Arterial	GPS6280
6281	Walaha airport Jct to Vinambulu Jct.	2.32	Arterial	GPS6281
6282	WalahaJct to Devil's Rock	6.08	Arterial	GPS6282
6283	WalahaJct to Lolobakeo village.	14.50	Arterial	GPS6283
6284	WalahaJct to NamberuqwongeJct	2.51	Feeder	GPS6284
6285	Lolovoli loop	2.85	Feeder	GPS6285
6286	NanigamaJct to WailengiJct	1.63	Feeder	GPS6286
6287	SaralongwanduJct 2 to HukarereJct 2	1.96	Feeder	GPS6287
6288	Walaha airport Jct 2 to walaha airport intersection	0.64	Feeder	GPS6288

SCHEDULE 2

MAPS ANNEX TO THE ORDER NO. 009 OF 2020 FOR THE DECLARATION AND CLASSIFICATION OF THE PUBLIC ROADS ON THE ISLAND OF AMBAE

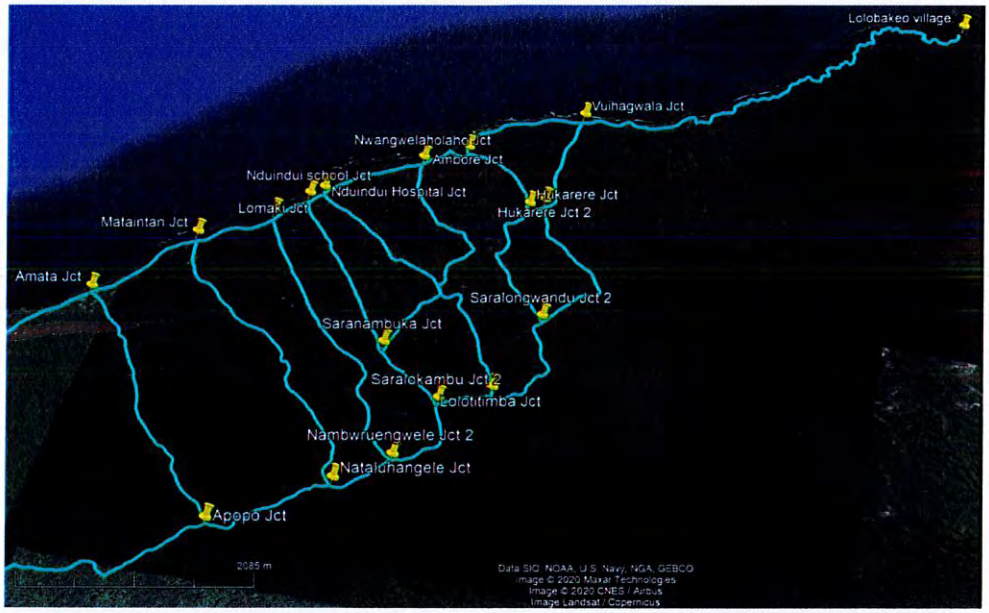
Lolobakeo village
Vuihagwala Jct
Nwangwelaholand Jct
Amboro Jct
Nduindui school Jct
Nduindui Hospital Jct
Hukarere Jct
Hukarere Jct 2
Lomaki Jct
Mataintan Jct
Amata Jct
Saralongwandu Jct 2
Saranambuka Jct
Saralokambu Jct 2
Lolottimba Jct
Nambwruengwele Jct 2
Nataluhangele Jct
Apopo Jct
2085 m
Data SIO, NOAA, U.S. Navy, NGA, GEBCO
Image © 2020 Maxar Technologies
Image © 2020 CNES / Airbus
Image Landsat / Copernicus

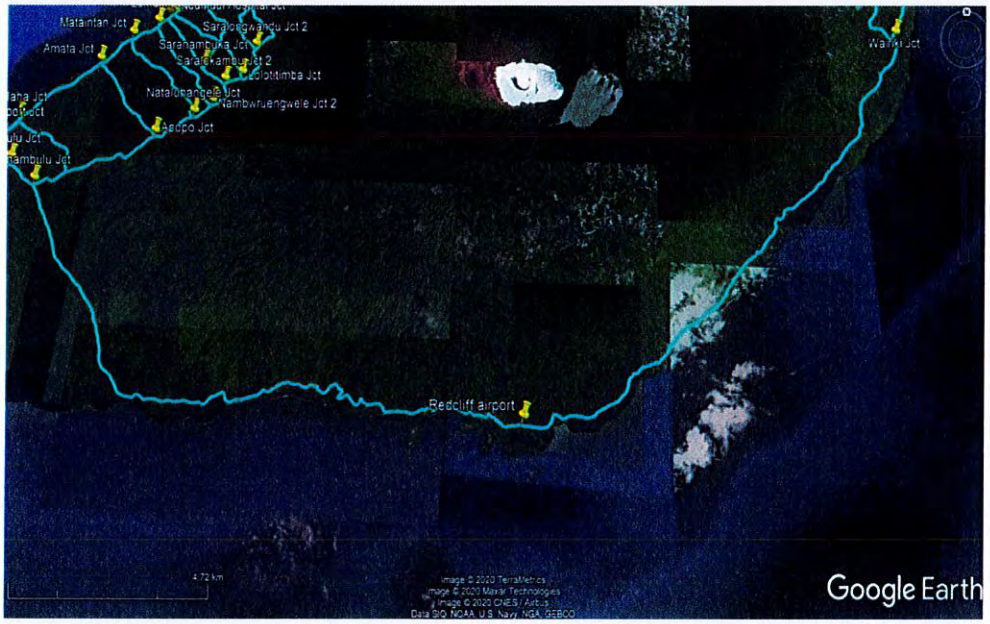
Mataintan Jct
Amata Jct
Saralongwandu Jct 2
Saranambuka Jct
Saralokambu Jct 2
Lolottimba Jct
Nataluhangele Jct
Nambwruengwele Jct 2
Apopo Jct
Redcliff airport
4.72 km
Image © 2020 TerraMetrics
Image © 2020 Maxar Technologies
Image © 2020 CNES / Airbus
Data SIO, NOAA, U.S. Navy, NGA, GEBCO
Google Earth

Nangwea Jct
Nanigama Jct
Nanigama
Nakasara Jct
Wailengi Jct
LoloVoli Jct
1060 m
Image © 2020 TerraMetrics
Image Landsat / Copernicus
Image © 2020 CNES / Airbus
Google Earth

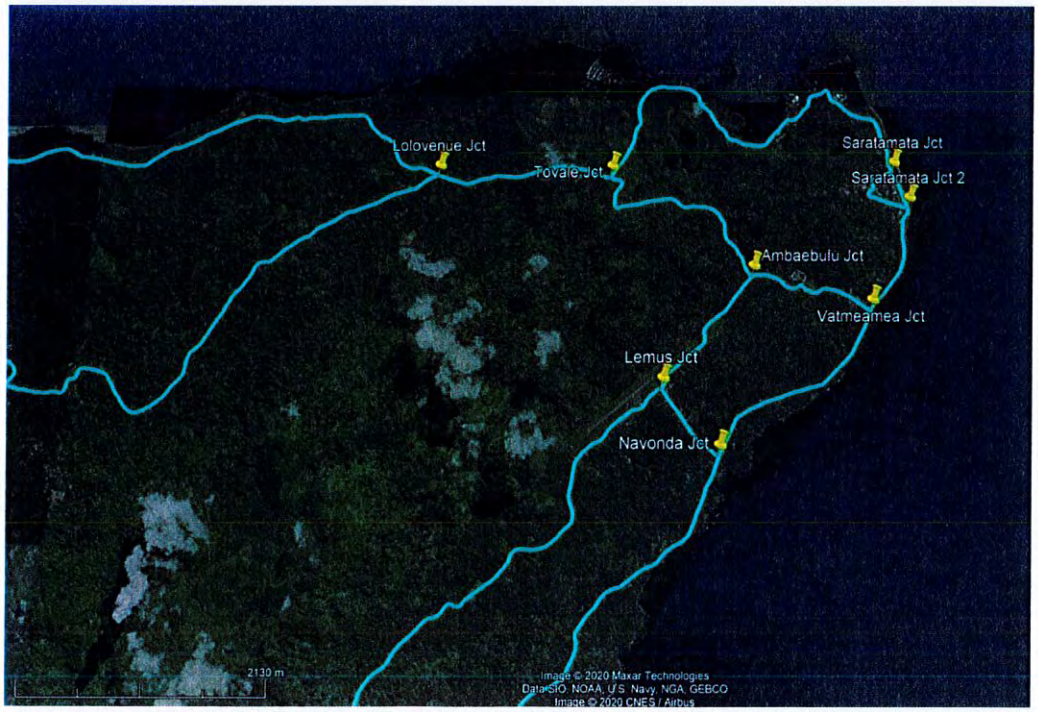
Lolovenue Jct
Tovale Jct
Saratamata Jct
Saratamata Jct 2
Ambaebulu Jct
Vatmeamea Jct
Lemus Jct
Navonda Jct
2130 m
Image © 2020 Maxar Technologies
Data SIO, NOAA, U.S. Navy, NGA, GEBCO
Image © 2020 CNES / Airbus

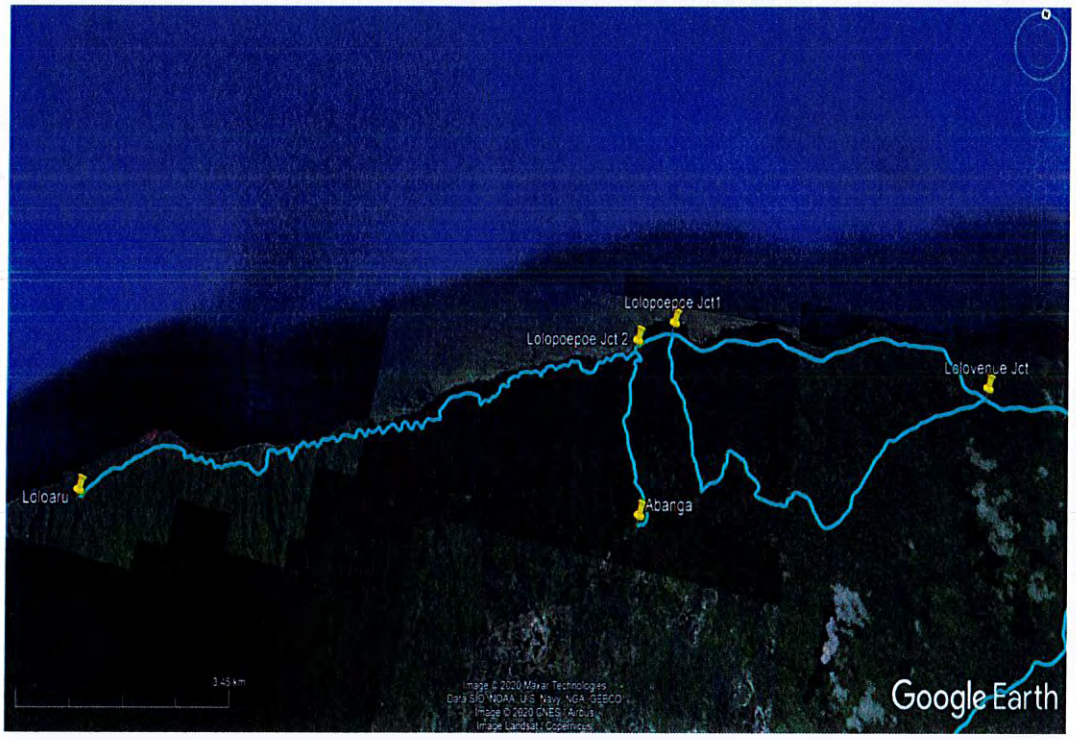
Lolopoepoe Jct1
Lolopoepoe Jct 2
Lolovenue Jct
Loloaru
Abanga
Google Earth

REPUBLIC OF VANUATU

LABOUR (WORK PERMITS) ACT [CAP 187]

Proposed changes on the List of Reserved Occupations
Notice No. 67 of 2020

In exercise of the powers conferred on me by subsection 9A(1) of the Labour (Work Permits) Act [CAP 187], I, the Honourable ALATOI ISHMAEL KALSAKAU Deputy Prime Minister and Minister of Internal Affairs, make the following Order.

1 Proposed changes on the List of Reserved Occupations

The following are the proposed changes on the list of Reserved Occupations:

1. Accountant	A professional who performs accounting functions such as audits or financial statement analysis, keeps or examines the records of money received, paid, and owed by a company or a person. This is also known as accountant analysis.
2. Assistant Accountant	A person who supports the finance department, accountant, and management team by completing routine clerical and accounting tasks, budgets, reports, and completing basic bookkeeping and accounting duties for the company.
3. Assistant Accounts Manager	A person who assists the Accounts Manager in a firm. He or she handles administrative duties for accounts, including follow-ups with customers, provide day to-day support to other

	Account Managers and Senior Account Executives.
4. Assistant Casino Manager	A person who provides assistance to the Casino Manager to ensure that all revenue opportunities are maximized. His or her duties includes promoting the standard of courtesy through interaction with Guests, controlling constantly the Casino revenue situation and cooperates with the Casino Manager.
5. Assistant Director	A person who assists the Director in developing and implementing plans and goals for a Company. He or she closely works with the Director to coordinate and supervise daily operations and ensures compliance with regulations and internal policies.
6. Assistant Distiller	A person who operates different machines such as boilers, chillers, pumps steam generators and other equipment in order to prepare the fermentation and distillation batches.
7. Assistant Financial Controller	A person who assists the Financial Controller in training and supervising staff on their job responsibilities, preparing financial documents to support internal auditing, performing the responsibilities of the Financial Controller on his or her absences and assists in annual budget preparation and payroll management activities.
8. Assistant General Manager	A person who helps the General Manager to ensure that day to day business operations run smoothly.
9. Assistant Operation Manager	A person who helps Operation Manager with business tasks. He or she oversees operations, logistics, hiring etc..
10. Assistant Manager	A person who helps a Manager to keep a company running smoothly by taking on some managerial tasks, such as overseeing employees or providing

	customer service. His or her main duty is to act in the role of a manager in the manager's absence.
11. Assistant Project Manager	A person who provides assistance to a Project Manager in terms of planning, implementation, and completion of assigned projects. He or she performs any project-related tasks as required.
12. Assistant Property Manager	A person who supports the Property Manager of a residential or commercial development. His or her duties includes overseeing the financial and marketing businesses, processing new tenant applications, addresses and resolve tenant issues and complaints, assists in marketing the property and manages the financial aspects of a business.
13. Auditor	A person who works in an independent chartered and certified accounting firm, examining the money going in and out of a company or organization and making sure it is recorded and processed correctly.
14. Bricklayer	A person who is related to, but is different from a mason, is a craftsman and tradesman who lays bricks to construct brickwork.
15. Carving Designer	A person who cuts stones, wood or other materials to form artistic figure or design. The carving means the act of fashioning or producing by cutting into or shaping solid material, as wood.
16. Craftsperson	A person who is a technician in the area of crafting, who makes and sells a variety of handmade items such as ceramic pots, silver jewellery, and printed scarves.
17. Chief Procurement Officer	A person whose responsibilities include sourcing, supply management, and procurement for the company, managing the purchase of

	supplies, equipment, and materials.
18. Financial Controller	A person who ensures that all accounting allocations are appropriately made and documented. He or she may also perform cash management functions and oversee accounts payable, cash disbursements, payroll and bank reconciliation functions.
19. Furniture Designer	A person who is specialized in the field of furniture design. His or her responsibilities include design on furniture by adding styles and personality. This occupation can also be seen as a type of industrial art form.
20. Heavy Duty Mechanic	A person who is responsible for the repair, maintenance, and testing of heavy equipment such as camion, bulldozers, cranes, graders and other heavy duty machines.
21. Hotel Manager	A person who manages the operations of a Hotel, Motel, Resort, or other Lodging related establishments.
22. Human Resource Manager	A person who links the organization's management and its employees in terms of providing consultation on strategic planning with top executives to recruiting, interviewing, and hiring new staff.
23. IT Specialist	A person who provides support for IT department, organizations and industries and also ensure that computer hardware, software, networks and servers work consistently and correctly. An IT Specialist may install programs, configure networks and databases, and provide assistance to end users.

24. Manager	A person who administers and coordinates resources effectively and efficiently. He or she perform functions like planning, organizing, staffing, directing and controlling and to ensure the organization goals are accomplish successfully.
25. Marketing Manager	A person who oversees the promotion of a business, service, product or brand. His or her job includes developing strategies to boost the company's reputation, as well as tracking and analysing the advertising campaigns performance and managing the marketing budget.
26. Painter	A person who paints walls, doors, and some other parts of a building. The Painter can use brush, spray and other painting materials.
27. Pastry Chef	A person who is a station Chef in a professional kitchen, skilled in making pastries, desserts, breads and other baked goods. A Pastry Chef is employed in large hotels, bistros, restaurants, bakeries, and cafés.
28. Project Manager	A key person in charge of a specific project or projects within an organization. His or her duties includes planning, budgeting, monitoring a project, sets deadlines, assign responsibilities, summarizes and report progress of projects to upper management regarding status of the projects.
29. Retail/Store/Shop Manager	A person who is the head of personnel in a Retail Store. He or she oversees all in-store operations, supervise employees' activities, organize and arrange schedules, and manages a variety of administrative tasks.
30. Sales Assistant	A person whose responsibilities are to sell goods, help and maintain a high level of customer services in a store, process payments and providing advises to

	customers, provide customers with information on pricing and product availability, handle customer complaints, also ensure stock levels are well maintained.
31. Sales Manager	A person in charge of a company's sales activities. He or she leads a sales team by providing guidance, training and mentorship, also sets sales quotas and goals, creates sales plans, analyses data, assign sales territories and build his or her team.
32. Supervisor	A person who oversees and manages a team or individual to ensure that employees are performing effectively.
33. Tour Operator	A person who creates ideas for holidays researches the ideas, designs the holiday itinerary and content, contracts the services needed for the holiday, accommodation, transport, guides, tour leaders or resort representatives and then markets the resultant package.

2 Period of Notice

This notice is for a period of 6 months.

3 Public Comments on proposed changes

Members of the public are to provide comments on the proposed changes of the Reserved Occupations under paragraph (a).

4 Addresses

The public comments are to be sent to the Department of Labour on these addresses:

(a) Facebook page: Department of Labour Vanuatu; or

(b) labourconsultation@vanuatu.gov.vu; or

(c) Department of Labour's website: https://dol.gov.vu/; or

(d) Department of Labour and Employment Services, PMB 9022, Port Vila

5 Commencement

This Notice commences on the day on which it is made.

Made at Port Vila this 10th **day of** June**, 2020.**

Honourable ALATOI ISHMAEL KALSAKAU
Deputy Prime Minister and Minister of Internal Affairs